

The Appalachian Trail in New Hampshire Glenciff to Crawford Notch



August 1 - 6, 2010

The Appalachian Trail in New Hampshire

Glenclyff to Crawford Notch

August 1: Glenclyff to Eliza Brook Shelter

August 2: Eliza Brook Shelter to Franconia Notch

August 3: Franconia Notch to Liberty Spring Tentsite

August 4: Liberty Spring Tentsite to Garfield Ridge Shelter

August 5: Garfield Ridge Shelter to Ethan Pond Shelter

August 6: Ethan Pond Shelter to Crawford Notch

Glenclyff to Eliza Brook Shelter

August 1

15.9 Miles



The trail up Mt. Moosilauke



The trail on Mt. Moosilauke



At the summit of Mt. Moosilauke



Franconia Ridge from Mt. Moosilauke



The ruins of the old summit hotel



The trail north from the summit



Bunchberry



The privy at Beaver Brook Shelter



The beginning of the steep descent



The trail down Mt. Moosilauke



Beaver Brook Cascades



Wooden steps attached to the rock face



A bog bridge on Kinsman Ridge



Franconia Ridge from Mt. Wolf

Eliza Brook Shelter to Franconia Notch

August 2


8.8 Miles




Flowers



Cascades on Eliza Brook



The trail up South Kinsman Peak



Cliffs on South Kinsman Peak




The view south from South Kinsman Peak



Lonesome Lake Hut



Lonesome Lake



Cascade Brook



I-93 in Franconia Notch



Flower



Flower



The Flume Visitor Center



Tentsite in Lafayette Place Campground

Franconia Notch to Liberty Spring Tentsite

August 3

2.6 Miles



The Franconia Notch Bike Path



The Basin at Franconia Notch



The sidetrail to the Liberty Spring Tentsite



The Liberty Spring Tentsite



Tent platform at Liberty Spring Tentsite

Liberty Spring Tentsite to Garfield Ridge Shelter

August 4

7.7 Miles



The trail up to Franconia Ridge



The trail on Franconia Ridge



Little Haystack summit



The trail up Mt. Lincoln



Franconia Ridge near Mt. Lincoln



Franconia Ridge



The trail on Mt. Lafayette



Mt. Lafayette summit



Descending Franconia Ridge to Kinsman Ridge



Flower



Mt. Garfield summit



The view east from Mt. Garfield



Garfield Ridge Shelter

Garfield Ridge Shelter to Ethan Pond Shelter

August 5

14.5 Miles



A waterfalls in the trail



Galehead Hut



North Twin Peak from South Twin Peak



A birch forest



The trail on Mt. Guyot




The trail on Mt. Guyot



The trail down to Zealand Falls Hut



Outside Zealand Falls Hut



Whitewall Brook



The trail along an abandoned railroad bed



Cliffs on Whitewall Mountain



Looking back towards Zealand Falls Hut



Creek water discolored by tannin



Ethan Pond



Sunset on Ethan Pond



Sunset on Ethan Pond



Sunset on Ethan Pond



Sunset on Ethan Pond

Ethan Pond Shelter to Crawford Notch

August 6

2.0 Miles



The “trail” to Ethan Pond Shelter



Flower



Railroad in Crawford Notch



Campsite in Crawford Notch State Park

The End