

# The Appalachian Trail through New York



NY 17A to CT 341

94.0 Miles

June 9 - 17, 2007

# The Appalachian Trail through New York

June 9: NY 17A to Wildcat Shelter

June 10: Wildcat Shelter to Fingerboard Shelter

June 11: Fingerboard Shelter to West Mountain Shelter

June 12: West Mountain Shelter to The Friary

June 13: The Friary to Dennytown Road Campsite

June 14: Dennytown Road Campsite to RPH Shelter


June 15: RPH Shelter to Telephone Pioneers Shelter

June 16: Telephone Pioneers Shelter to Ten Mile River Shelter

June 17: Ten Mile River Shelter to CT 341

Flowers of New York

June 9  
NY 17A to Wildcat Shelter  
2.1 Miles



Dan and Robb on NY 17A





The AT along Bellvale Mountain



The AT on Bellvale Mountain



Wildcat Shelter

June 10

Wildcat Shelter to Fingerboard Shelter

14.3 Miles



The AT near Fitzgerald Falls





Fitzgerald Falls




Dan climbing out of a defile



A bog





Dan at the top of a defile



The Lemon Squeezer



Just beyond the Lemon Squeezer



The AT on Island Pond Mountain





Fingerboard Shelter

June 11

Fingerboard Shelter to West Mountain Shelter

8.4 Miles



The AT on Fingerboard Mountain



Silver Mine Lake






Side trail to West Mountain Shelter



The Hudson River from West Mountain Shelter



New York City at night

June 12

West Mountain Shelter to The Friary

12.2 Miles



The Hudson River and morning fog



The view north towards Bear Mountain and Anthony's Nose





Bear Mountain



Trail sign carved in the rock





A deer on Bear Mountain



Bear Mountain Bridge and Anthony's Nose



The Hudson River



The shelter at the Friary

June 13

The Friary to Dennytown Road Campsite

8.1 Miles





Puncheons through a bog



AT marker



Camp at Dennytown Road





Dinner at our campsite



Gene, Diane, and Dan at the Dennytown Road Campsite

June 14

Dennytown Road Campsite to RPH Shelter

10.7 Miles



Canopus Lake





A rest break at Canopus Lake





The AT near the top of Shenandoah Mountain



Lunch break on Shenandoah Mountain



RPH Shelter



Robb, Gene, Dan, and Diane at RPH Shelter

June 15

RPH Shelter to Telephone Pioneers Shelter

16.8 Miles





A farm to the east



The view to the east



Dan, after purchasing a deli sandwich



Reflection in a pool





Nuclear Lake





Heartfire and another hiker at Telephone Pioneers Shelter

June 16

Telephone Pioneers Shelter to Ten Mile River Shelter

12.7 Miles



Passing a farm on the AT



Swamp River



Punchions through the swamp





The AT through tall grass



A footbridge over a creek




Welcome to Connecticut



Diane, Heartfire, and Dan at Ten Mile River Shelter





Ten Mile River




June 17

Ten Mile River Shelter to CT 341


8.7 Miles



The Housatonic River



The AT along the Housatonic River



Hemlocks



A swamp at Dogtail Corners





The view southwest from Schaghticoke Mountain



The view east



A creek flowing down the side of the mountain



The end of the trip, at CT 341

# Flowers of New York





Birdfoot Trefoil



Birdfoot Trefoil



Bladder Campion



Blue Phlox



Catawba blossoms





Cinquefoil



Daisy



Deptford Pink



Forget-me-nots







Heal-all



Mountain Laurel



Mountain Laurel



Multiflora Rose





Purple Clover







Virginia Dwarf Dandelion





Virginia Dwarf Dandelion



Wild Flowering Raspberry



The End